







**KEY**

-  Existing footway
-  Existing footway to re-constructed in tarmac. Finished level will be adjusted to suit new build-out levels
-  New footway build-out with tarmac finish
-  Verge / topsoil - planting area
-  Buff tactile paving (with dropped kerbs)
-  Tree pit

**NOTES**

1. Length of SCHOOL-KEEP-CLEAR marking in Cleveland Road is 26m

**Revision details**

Rev	Signed	Date
	R.Sharma	April 2013
	R.Sharma	January 2013
	CHECKED	DATE
	APPROVED	DATE
File/Acad ref: S:\Envi\Highways\KS\BPA_2013		



**Project Name**

Stanford Avenue/Cleveland Road  
Brighton

**Drawing Title**

Proposed Traffic Regulation  
Orders Plan

Drawing No  
SA/CR.3 dwg

Scale  
NTS

Rev  
A



